

Overview of the Clean Vessel Act Program

Board Meeting
July 23, 2025



SACRAMENTO - SAN JOAQUIN

DELTA CONSERVANCY

A California State Agency



Background

In 2025 the Conservancy was awarded \$271,046 to administer the Clean Vessel Act program (CVAP) by California State Parks Division of Boating and Waterways (DBW), Clean Vessel Act Education and Outreach Grant Program



Objectives

- Prevent Water Pollution and Improve Water Quality
- Protect and Enhance Recreation
- Expand Outreach



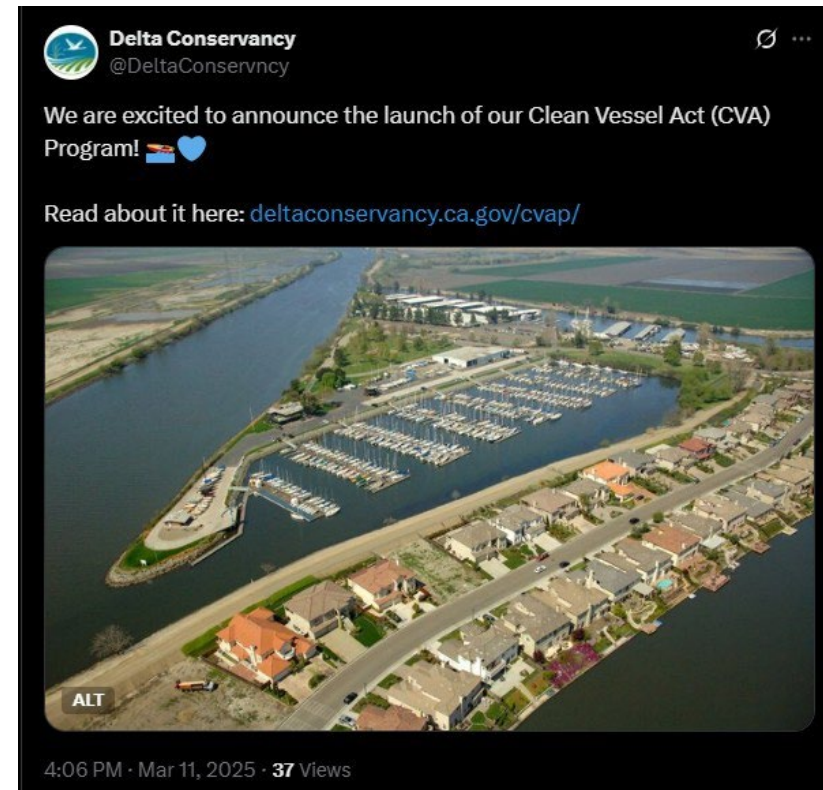
Grant Requirements

- Biannual Monitoring
- Education and Outreach
- Conferences and Workshops
- Pumpout Nav app



Webpage and Social Media

- Launched Clean Vessel Act website
- Four posts on:
 - Facebook
 - Instagram
 - Threads
 - X
 - LinkedIn




Boat Shows and Conferences

- Attended the Sacramento Boat Show in March
- Attend Sausalito Boat Show in September
- Attend States Organization for Boating Access in August
- Outreach events reach over 700 boaters and marina operators annually



Supplies for Boaters and Marinas

- Deck Adapter Kits
- Y-Valve Kits
- Replacement Parts





April Monitoring

- Conservancy staff visited 63 marinas, monitored 81 pumpouts, and five dump stations throughout Bay-Delta Estuary
- Pumpouts keep thousands of gallons of sewage out of California's waterways



Counties Included:

- Alameda
- Contra Costa
- Marin
- Monterey
- Napa
- Sacramento
- San Francisco
- San Joaquin
- San Mateo
- Santa Clara
- Santa Cruz
- Solano
- Sonoma





Sample Monitoring Route

○ 1450 Halyard Dr, West Sacramento, CA 95757

○ Riverbank Marina, 1371 Garden Hwy #200, West Sacramento, CA 95757

○ Sacramento Marina, 2710 Ramp Wy, Sacramento, CA 95833

○ Sherwood Harbor Marina & RV Park, 3500 River Rd, Sacramento, CA 95833

○ Cliff's Marina, 8651 River Rd, Sacramento, CA 95833

○ Boathouse Marina At Locke, 13900 River Rd, Sacramento, CA 95833

○ Walnut Grove Marina, 1400 Old Levee Rd, Sacramento, CA 95833

○ Dagmar's Landing, 14181 River Rd, Walnut Grove, CA 95691

○ Delta Marina Yacht Harbor & RV Park, 10000 River Rd, Sacramento, CA 95833

📍 1450 Halyard Dr, West Sacramento, CA 95757

Options

📱 Send directions to your phone

🔗 Copy link

🚗 via I-80 E

2 hr 37 min

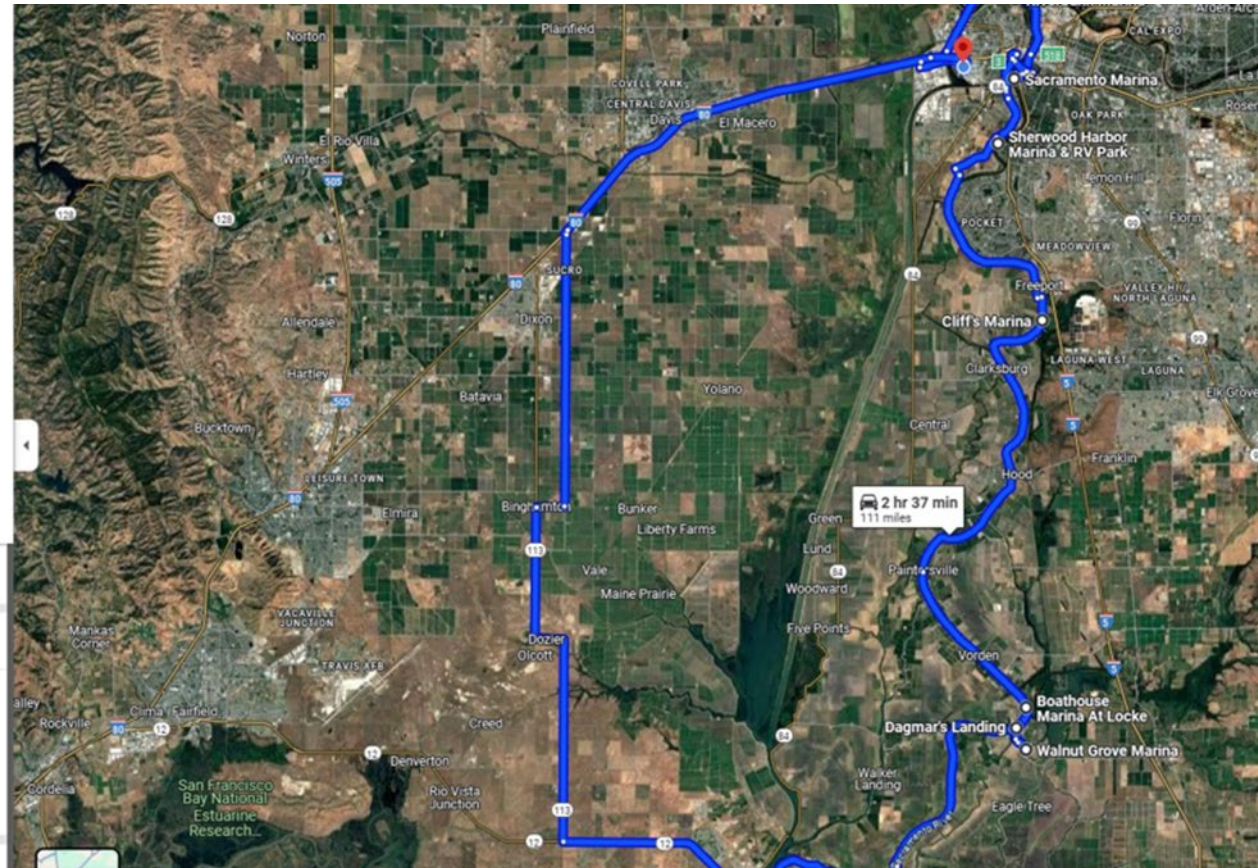
2 hr 37 min without traffic

111 miles

⚠️ This route has restricted usage or private roads.

Details

Explore nearby 1450 Halyard Dr



Monitoring Process

- Check meter reading
- Check pressure reading
- Perform pump time check
- Record signage and equipment quality
- Record all data in Pumpout Nav app and take pumpout picture




Video



Pumpout Nav App

- Stores surveying data
- Available to the public to find operational pumpouts
- Can be used to report issues with pumpout
- Over 100 new users downloaded the Pumpout Nav app this year



Contact

Maya Garrett

(916) 634-3743

maya.garrett@deltaconservancy.ca.gov



SACRAMENTO - SAN JOAQUIN

DELTA CONSERVANCY

A California State Agency